



**OALCF Task Cover Sheet**

**Task Title:** Plan a One-Day Bus Trip

<b>Learner Name:</b>	
<b>Date Started:</b>	<b>Date Completed:</b>
<b>Successful Completion:</b> Yes___ No___	
<b>Goal Path:</b> Employment___ Apprenticeship___ Secondary School___ Post-Secondary___ Independence ✓	
<b>Task Description:</b> Learners are required to plan a one-day bus trip to visit three locations using a city bus schedule provided.	
<b>Competency:</b> A: Find and Use Information B: Communicate Ideas and Information C: Understand and Use Numbers	<b>Task Group(s):</b> A2: Interpret documents B3: Complete and create documents C2: Manage time
<b>Level Indicators:</b> A2.2: Interpret simple documents to locate and connect information B3.1a: Make straightforward entries to complete very simple documents C2.1: Measure time and make simple comparisons and calculations	
<b>Performance Descriptors:</b> see chart on last page	
<b>Skill Building Activities:</b> Please find skill building activities at the end of this task set <a href="#">or click page</a> .	
<b>Materials Required:</b> <ul style="list-style-type: none"><li>• One-Day Bus Trip handout</li><li>• City of London bus schedule</li><li>• A watch or item that tells the time</li></ul>	



**Task Title:** Plan a One-Day Bus Trip

The city bus is a great way to get around when you need to do errands, visit friends and places, or go shopping. Plan a one-day trip using the city bus to visit Central Library downtown and then meet friends for shopping and lunch at Westmount Mall and Shoeless Joe’s Restaurant. You will leave your home around 8:30 am and return home around 5:00 pm. Your trip will start and end at White Oaks Mall.

**Learner Information and Tasks**

You will take three separate bus rides, they are:

1. From White Oaks Mall to Central Library
2. From Central Library to Westmount Mall (and Shoeless Joe’s Restaurant)
3. From Westmount Mall to White Oaks Mall

Look at the City of London bus schedules and maps to plan your day trip. Fill in the three charts below with details about the bus and time. There is one chart for each bus ride. Allow enough time at each place before you have to catch the bus to your next place. The locations are:

**White Oaks Mall** – on Wellington Street south, near the corner of Bradley Ave

**Central Library** – on the corner of Wellington Street and Dundas Street

**Westmount Mall and Shoeless Joe’s Restaurant** – on Wonderland Road south, near the corner of Viscount Ave



**Task Title:** Plan a One-Day Bus Trip

<b>1. From White Oaks Mall to Central Library</b> From Wellington Street south, near the corner of Bradley Ave to the corner of Wellington Street and Dundas Street	
Bus Route Number:	Bus Route Name:
Bus Stop Pick-up Location (or nearest corner):	
Pick-up Time:	Drop-off Time:
Bus Stop Drop-off Location (or nearest corner):	

# 13 WELLINGTON SOUTH



**EFFECTIVE AUGUST 31, 2014**



**LEGEND**

-  Transfer point with street name and connecting route number
-  1
-  13A Route



**519-451-1347**  
[www.ltconline.ca](http://www.ltconline.ca)

*Wherever life takes you*

13 WELLINGTON Monday - Friday 13 WELLINGTON										
NORTHBOUND										
White Oaks Mall	Adelaide Osgoode	Southdale Wellington	Wellington Dundas	Richmond Queens	Richmond Oxford	Delaware Hall	Masonville Place	Adelaide Fanshawe	Trossacks Fanshawe	Fanshawe Northridge Park
LVS	13A			LVS			LVS			ARR
-	-	-	-	-	-	-	-	5:43	-	5:47
-	-	-	-	-	-	-	-	6:04	-	6:08
-	-	-	-	-	-	-	-	6:25	6:27	-
-	-	-	-	-	-	-	-	6:32	-	6:36
-	-	-	-	-	-	-	-	6:52	6:54	-
5:55	6:01	6:12	6:25	6:34	6:38	6:46	6:53	7:00	-	7:04
6:28	-	6:32	6:45	6:49	6:53	7:01	7:08	7:15	7:17	-
6:28	6:35	6:47	7:00	7:04	7:08	7:16	7:23	7:30	-	7:34
6:56	-	7:01	7:15	7:19	7:23	7:31	7:38	7:45	7:47	-
6:56	7:03	7:16	7:30	7:34	7:38	7:46	7:53	8:00	-	8:04
7:26	-	7:31	7:45	7:49	7:53	8:01	8:08	8:15	8:17	-
7:26	7:33	7:46	8:00	8:04	8:08	8:16	8:23	8:30	-	8:34
7:56	-	8:01	8:15	8:19	8:23	8:31	8:38	8:45	8:47	-
7:56	8:03	8:16	8:30	8:34	8:38	8:46	8:53	9:00	-	9:04
8:26	-	8:31	8:45	8:49	8:53	9:01	9:08	9:15	9:17	-
8:26	8:33	8:46	9:00	9:04	9:08	9:16	9:23	9:30	-	9:34
8:56	-	9:01	9:15	9:19	9:23	9:31	9:38	9:45	9:47	-
8:57	9:04	9:16	9:30	9:34	9:38	9:46	9:53	10:00	-	10:04



Task prepared for the project “Using Technology to Facilitate Connections between Literacy and the Broader Community” (2014)

<b>2. From Central Library to Westmount Mall (and Shoeless Joe’s Restaurant)</b> From the corner of Wellington Street and Dundas Street to Wonderland Road south, near the corner of Viscount Ave. (The bus is near Clarence Street and King Street.)	
Bus Route Number:	Bus Route Name:
Bus Stop Pick-up Location (or nearest corner):	
Pick-up Time:	Drop-off Time:
Bus Stop Drop-off Location (or nearest corner):	

# 23 BERKSHIRE

**EFFECTIVE SEPTEMBER 4, 2011**

**LEGEND**

○ Transfer point with street name and connecting route number

**Inset Map:**

Ridout ← Dundas

Talbot

To rte. 22

Clarence

York

From rte. 22

451-1347

[www.londontransit.ca](http://www.londontransit.ca)

Wherever life takes you

<b>23 BERKSHIRE Monday-Friday</b>										
<b>WESTBOUND</b>						<b>EASTBOUND</b>				
Clarence King	Dundas Talbot	Horton	Wharnccliffe	Gardenwood Berkshire	Westmount Mall	Dalhousie Brixham	Westmount Mall	Gardenwood Berkshire	Richmond Dundas	
LVS	LVS				LVS		LVS		LVS	
-	-	-	-	-	-	X6:04	6:09	6:17		<b>6:30</b>
-	-	-	-	-	-	X6:24	6:29	6:37		<b>6:50</b>
6:27	6:30	6:34	6:38	6:44	6:48	6:55	7:03			<b>7:15</b>
>6:47	6:50	6:54	6:58	7:06	7:10	7:22	7:31			<b>7:45</b>
7:12	7:15	7:20	7:25	7:35	7:39	7:52	8:01			<b>8:15</b>
7:41	7:45	7:50	7:55	8:05	8:09	8:22	8:31			<b>8:45</b>
8:11	8:15	8:20	8:25	8:35	8:39	8:52	9:01			<b>9:15</b>
8:41	8:45	8:50	8:55	9:05	9:09	9:22	9:31			<b>9:45</b>
9:11	9:15	9:20	9:25	9:35	9:39	9:52	10:01			<b>10:15</b>
9:41	9:45	9:50	9:55	10:05	10:09	10:22	10:31			<b>10:45</b>
10:11	10:15	10:20	10:25	10:35	10:39	10:52	11:01			<b>11:15</b>
10:41	10:45	10:50	10:55	11:05	11:09	11:22	11:31			<b>11:45</b>
11:11	11:15	11:20	11:25	11:35	11:39	11:52	12:01			<b>12:15</b>
11:41	11:45	11:50	11:55	12:05	12:09	12:22	12:31			<b>12:45</b>
12:11	12:15	12:20	12:25	12:35	12:39	12:52	1:01			<b>1:15</b>
12:41	12:45	12:50	12:55	1:05	1:09	1:22	1:31			<b>1:45</b>
1:11	1:15	1:20	1:25	1:35	1:39	1:52	2:01			<b>2:15</b>
1:41	1:45	1:50	1:55	2:04	2:09	2:22	2:31			<b>2:45</b>
2:11	2:15	2:20	2:25	2:34	2:39	2:52	3:01			<b>3:15</b>






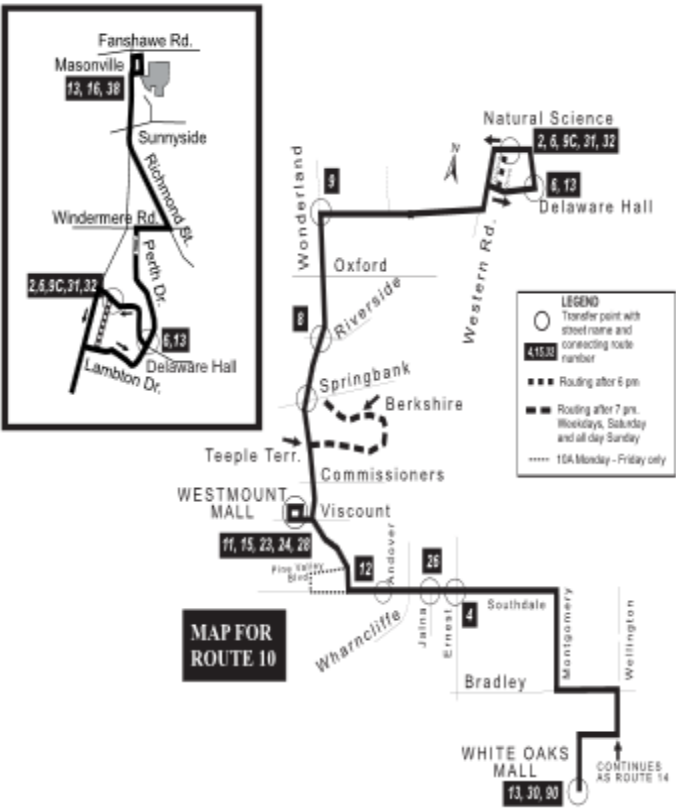
Task prepared for the project "Using Technology to Facilitate Connections between Literacy and the Broader Community" (2014)

<b>3. From Westmount Mall to White Oaks Mall</b> From Wonderland Road south, near the corner of Viscount Ave to Wellington Street south, near the corner of Bradley Ave	
Bus Route Number:	Bus Route Name:
Bus Stop Pick-up Location (or nearest corner):	
Pick-up Time:	Drop-off Time:
Bus Stop Drop-off Location (or nearest corner):	





# 10 WONDERLAND




**EFFECTIVE AUGUST 31, 2014**



**LEGEND**

-  Transfer point with street name and connecting route number
-  Routing after 6 pm
-  Routing after 7 pm, Weekdays, Saturday and all day Sunday
-  TGA Monday - Friday only



**519-451-1347**  
[www.ltconline.ca](http://www.ltconline.ca)

*Wherever life takes you*



Task prepared for the project “Using Technology to Facilitate Connections between Literacy and the Broader Community” (2014)

## 10 WONDERLAND Monday-Friday

SOUTHBOUND						
Wonderland Oxford	Beaverbrook Wonderland	Wonderland Springbank	Westmount Mall	Pine Valley Pine Valley	Southdale Wharmcliffe	White Oaks Mall
LVS						ARR
1:03	-	1:08	1:20	-	1:31	1:42
1:08	1:13	-	-	-	-	-
1:23	1:28	-	-	-	-	-
1:33	-	1:38	1:50	-	2:01	2:12
1:38	1:43	-	-	-	-	-
1:42	-	1:46	-	1:56	-	-
1:53	1:58	-	-	-	-	-
2:03	-	2:08	2:20	-	2:31	2:42
2:26	-	2:33	2:48	-	2:59	3:10
2:08	2:13	-	-	-	-	-
2:23	2:28	-	-	-	-	-
2:56	-	3:03	3:18	-	3:29	3:40
2:38	2:43	-	-	-	-	-
2:42	-	2:46	-	2:56	-	-
2:53	2:58	-	-	-	-	-
3:26	-	3:33	3:48	-	3:59	4:10
3:08	3:13	-	-	-	-	-
3:23	3:28	-	-	-	-	-
3:56	-	4:03	4:18	-	4:29	4:40
3:38	3:43	-	-	-	-	-
3:42	-	3:46	-	3:56	-	-
3:53	3:58	-	-	-	-	-
4:26	-	4:33	4:48	-	4:59	5:10
4:08	4:13	-	-	-	-	-
4:23	4:28	-	-	-	-	-
4:56	-	5:03	5:18	-	5:29	5:40
4:38	4:43	-	-	-	-	-
4:42	-	4:46	-	4:56	-	-
4:53	4:58	-	-	-	-	-
5:26	-	5:33	5:48	-	5:59	6:10



Task prepared for the project “Using Technology to Facilitate Connections between Literacy and the Broader Community” (2014)

**Task Title:** Plan a One-Day Bus Trip

**Answer Key:** The pick-up and drop-off times given below are approximate times only. Refer to the bus schedules to confirm the times that the learner has chosen.

<b>1. From White Oaks Mall to Central Library</b>	
Bus Route Number: 13	Bus Route Name: Wellington
Bus Stop Pick-up Location (or nearest corner): White Oaks Mall <b>OR</b> Wellington and Bradley	
Pick-up Time: approx. 8:26	Drop-off Time: approx. 8:45
Bus Stop Drop-off Location (or nearest corner): Wellington and Dundas	
<b>2. From Central Library to Westmount Mall (and Shoeless Joe’s Restaurant)</b>	
Bus Route Number: 23	Bus Route Name: Berkshire
Bus Stop Pick-up Location (or nearest corner): Clarence and King	
Pick-up Time: approx. 11:41	Drop-off Time: approx. 12:05
Bus Stop Drop-off Location (or nearest corner): Westmount Mall <b>OR</b> Wonderland and Viscount	
<b>3. From Westmount Mall to White Oaks Mall</b>	
Bus Route Number: 10	Bus Route Name: Wonderland
Bus Stop Pick-up Location (or nearest corner): Westmount Mall <b>OR</b> Wonderland and Viscount	
Pick-up Time: approx. 4:18	Drop-off Time: approx. 4:40
Bus Stop Drop-off Location (or nearest corner): White Oaks Mall <b>OR</b> Wellington and Bradley	



**Task Title:** Plan a One-Day Bus Trip

Performance Descriptors		Needs Work	Completes task with support from practitioner	Completes task independently
<b>A2.2</b>	<ul style="list-style-type: none"> <li>performs limited searches using one or two search criteria</li> </ul>			
	<ul style="list-style-type: none"> <li>locates information in simple graphs and maps</li> </ul>			
<b>B3.1a</b>	<ul style="list-style-type: none"> <li>makes a direct match between what is requested and what is entered</li> </ul>			
	<ul style="list-style-type: none"> <li>makes entries using familiar vocabulary</li> </ul>			
<b>C2.1</b>	<ul style="list-style-type: none"> <li>understands chronological order</li> </ul>			
	<ul style="list-style-type: none"> <li>represents dates and times using standard conventions</li> </ul>			
	<ul style="list-style-type: none"> <li>follows apparent steps to reach solutions</li> </ul>			

**This task:** was successfully completed\_\_\_ needs to be tried again\_\_\_

<b>Learner Comments</b>

\_\_\_\_\_  
Instructor (print)

\_\_\_\_\_  
Learner Signature



**Skill Building Activity:** Plan a One-Day Bus Trip

There are many reasons to take the bus even if you have a car and a driver's licence, you may still take the bus. Some people take the bus because it is better for the environment or because gas and parking may be more expensive.

Answer the following questions in complete sentences.

1. Do you take the bus or have you ever taken the bus? If so, how often do/did you take the bus and why?

---

---

---

2. Which bus comes closest to your home and how often?

---

---

---

3. List three places in the city that you frequently visit. Do you take the bus or drive to these places?

---

---

---

